










**Manila Topography**  
 Elevation from LiDAR 2001/2002  
 APN from county  
 roads: 1:24k USGS  
 prepared by J R Patton 20091104

-  evacuation site
-  escape route
-  power line buffer 30m
-  contour 5 m
-  contour 2 m
-  road
-  parcel (approx)
- elevation
- meters
-  high : 40
- low : -16
-  power\_line

